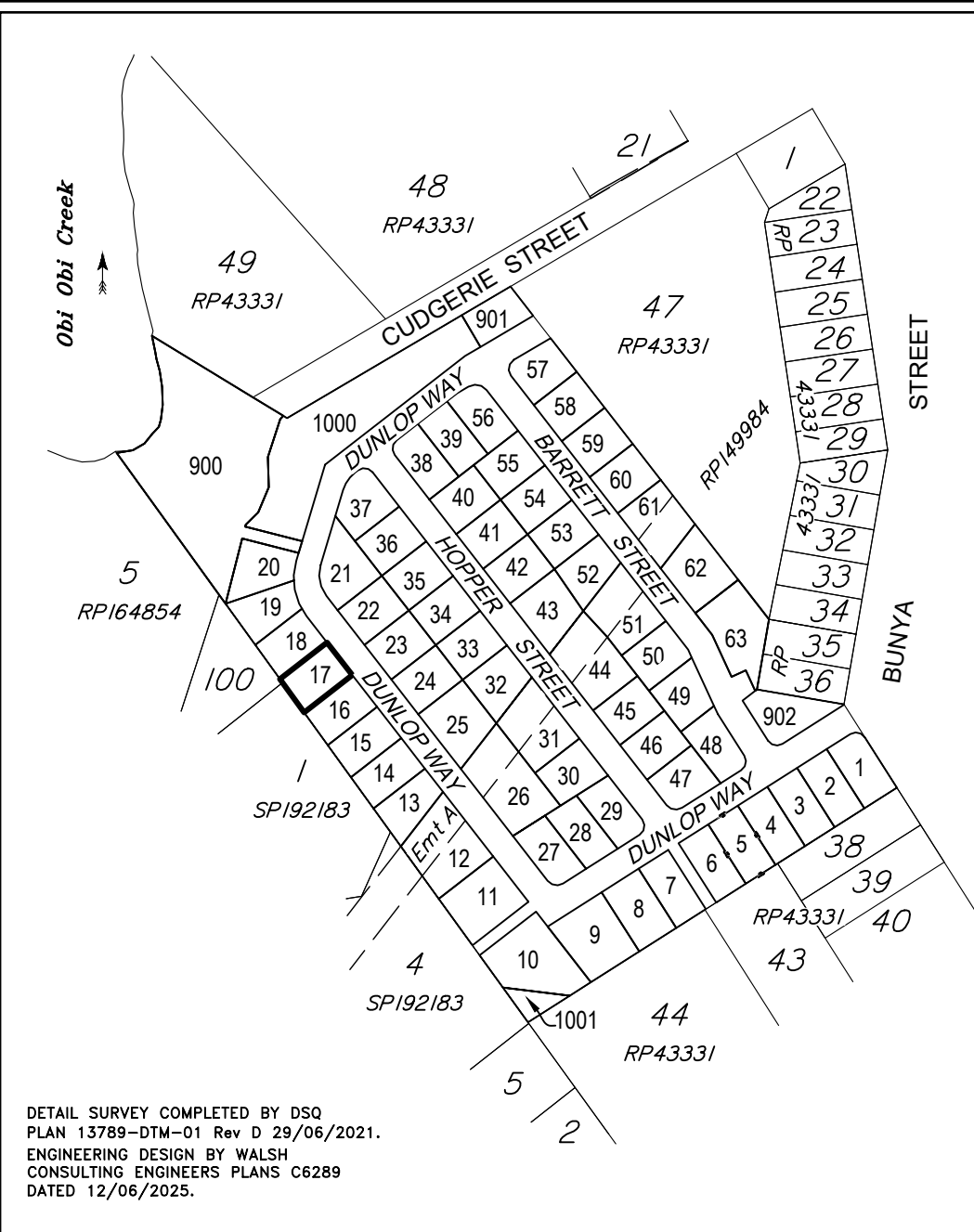


**DISCLOSURE PLAN  
FOR PROPOSED ALLOTMENT 17  
Dated 15th July 2025**

This plan shows details of proposed allotment 17 on the Proposal Plan BUN-005 Rev C dated 15th October 2021 lodged as part of a Subdivision Application with Sunshine Coast Regional Council, subject to conditions.

The area being proposed allotment 17 described as part of Lot 904 on SP354462, and situated at Bunya Street, Maleny.

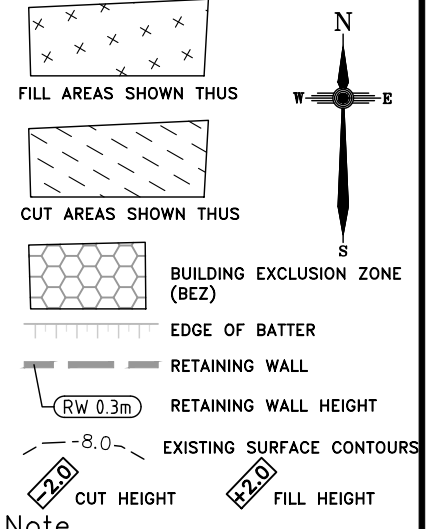
The allotment contains an area of 807 square metres, more or less.



DETAIL SURVEY COMPLETED BY DSQ  
PLAN 13789-DTM-01 Rev D 29/06/2021.  
ENGINEERING DESIGN BY WALSH  
CONSULTING ENGINEERS PLANS C6289  
DATED 12/06/2025.

**Disclosure  
Plan**  
**BUNYA ST,  
MALENY**  
PROPOSED LOT 17

ALL FILL WITHIN ALLOTMENTS IS TO LEVEL 1 INSPECTION AND TESTING IN ACCORDANCE WITH AS3798-2007



**Note**  
Contour interval is shown at 0.5 metres.

Revisions	Surveyed	Drawn	Checked	Passed	Date
A ORIGINAL PLAN	DSQ	JJ	AJP	AJP	15.07.25

**DSQ**  
**LAND SURVEYORS**

SUNSHINE COAST  
PO Box 1073, Buddina QLD 4575 Ph: (07) 5437 8555  
mail@dsqsurvey.com ABN: 91 615 043 251  
www.dsqsurvey.com ACN: 615 043 251  
WESTERN DOWNS

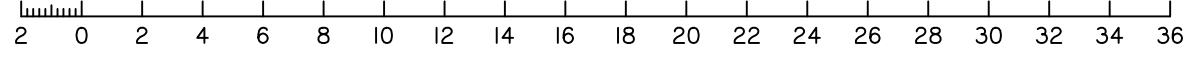
Signed   
Cadastral Surveyor/Director  
Date **15/07/2025**

Horiz. Datum MGA2020 Z56	Vert. Datum AHD
Origin PSM 132696	Origin PSM 132696 RL 417.192

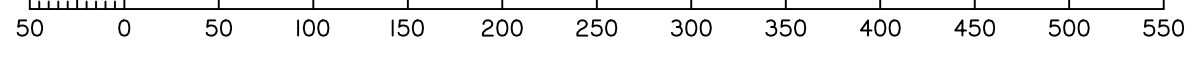
Locality: MALENY  
Local Government: SUNSHINE COAST REGIONAL COUNCIL

SHEET 1 OF 1	Scale <b>At A3 size</b>
COMPUTER FILE 13789 DIS 02 Rev A	DRAWING NUMBER <b>13789 DIS-17</b>
REV. <b>A</b>	

Scale 1:250 - Lengths are in Metres.



Scale 1:4000 - Lengths are in Metres.



2025/07/19 W:\DSQ\_Data\Jobs Current\13789 RM Developments (Maleny)\Data Survey\Drafting\Disclosures\13789 DIS 02 Rev A.dwg